



39.1: Hof 21, Grabungphoto Nordwand



39.2: Hof 21, Grabungphoto Südwand





UK + 30.46

+ 25.99 BODEN 4


NORD

0 1 m H2/7




TAFEL 41





OST

42.1: Bilddokumentation Raum 7, O-Wand (M 1:25)



WEST

42.2: Bilddokumentation Raum 7, W-Wand (M 1:25)

UK + 30.46



NISCHE SÜD



NISCHE NORD

+ 25.99 BODEN 4


TAFEL 42

0 1m H2/7



WEST

43.1: Bilddokumentation Raum 14a, W-Wand (M 1:25)



NORD

43.2: Bilddokumentation Raum 14a, N-Wand (M 1:25)

TAFEL 43

0 1 m H2/14a